


























20-mile: 2023 OKHT

1.	0.0		Start of route
2.	0.2		R onto Old Lagrange Road
3.	3.7		R onto Mattingly Road
4.	7.7		L
5.	7.8		R
6.	7.9		L onto Yager Avenue
7.	8.2		R onto West Main Street
8.	8.6		L onto Cedar Avenue
9.	8.8		L onto E Madison St.
10.	9.6		R onto Dawkins Road, KY 2854
11.	12.0		L onto Bennett Lane
12.	13.2		L onto Fendley Road
13.	13.9		Rest Stop #1: Acorn Lane Farm Acorn Lane Farm - 1405 Fendley Rd, La Grange, KY 40031
14.	14.5		L onto North Highway 393, KY 393
15.	15.1		R onto Cox Lane

15.1 miles. +739/-737 feet

16.	15.3		R onto Saddlers Mill Road
17.	15.4		Sharp L onto Saddlers Mill Road Y
18.	15.4		Slight R onto Country Club Lane
19.	15.8		R onto North Highway 393, KY 393
20.	16.0		R
21.	16.0		L onto Colonels Drive
22.	16.6		L onto KY 146
23.	16.6		R onto Old Lagrange Road
24.	20.4		L onto North Camden Lane
25.	20.6		End of route

5.4 miles. +173/-136 feet